

MONA OFFSHORE WIND PROJECT

Environmental Statement

Volume 6, Annex 8.6: Seascape visualisations

Part 6 (Figures 38.4 - 46.2)

Document Number: MOCNS-J3303-RPS-10185

Document Reference: F6.8.6

APFP Regulations: 5(2)(a)

February 2024

F01




Image of an offshore wind farm

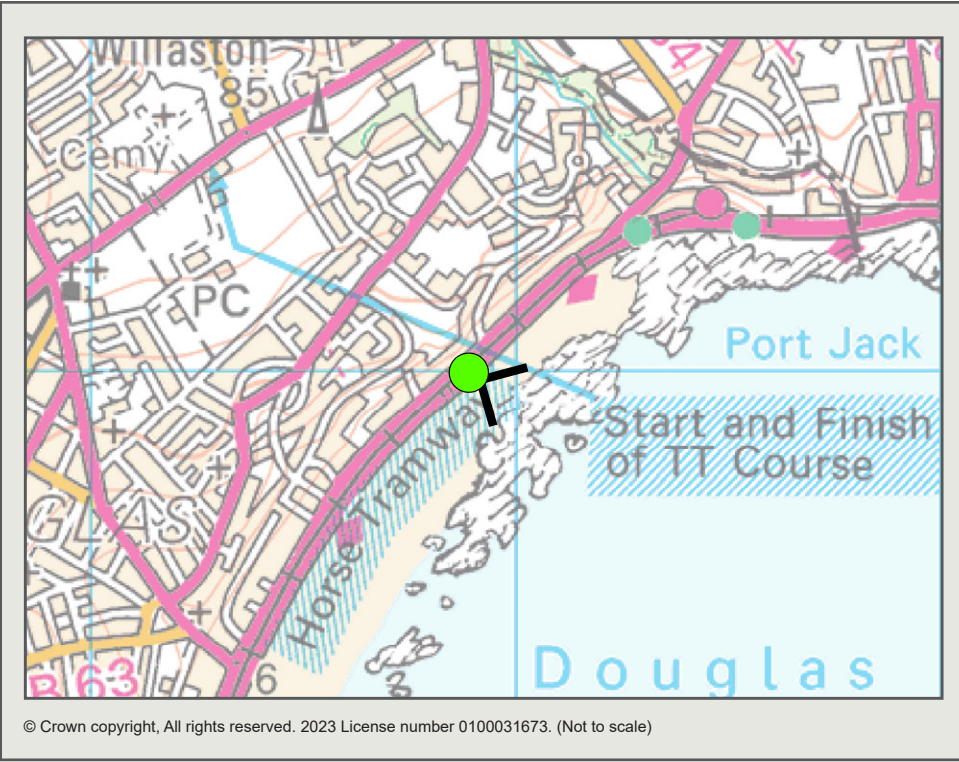
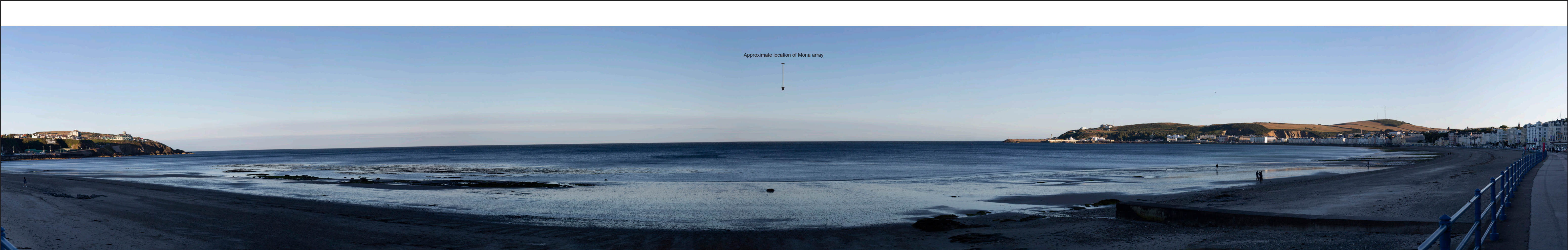
MONA OFFSHORE WIND PROJECT

Document status					
Version	Purpose of document	Authored by	Reviewed by	Approved by	Review date
F01	Application	RPS	Mona Offshore Wind Ltd	Mona Offshore Wind Ltd	Feb 2024
Prepared by:		Prepared for:			
RPS		Mona Offshore Wind Limited.			

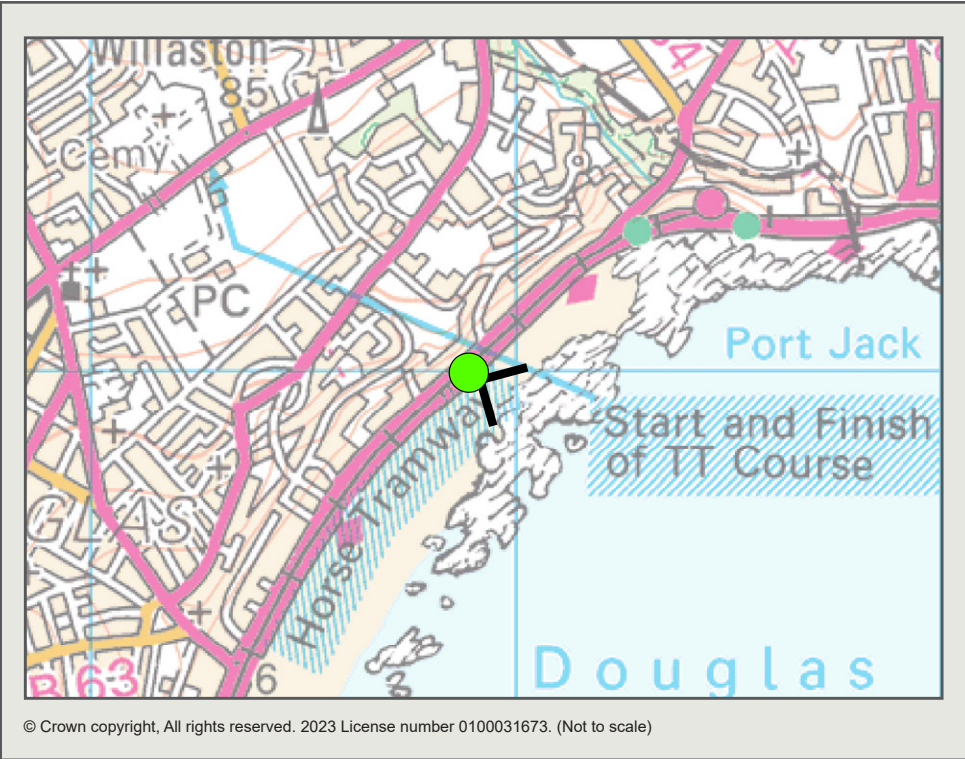
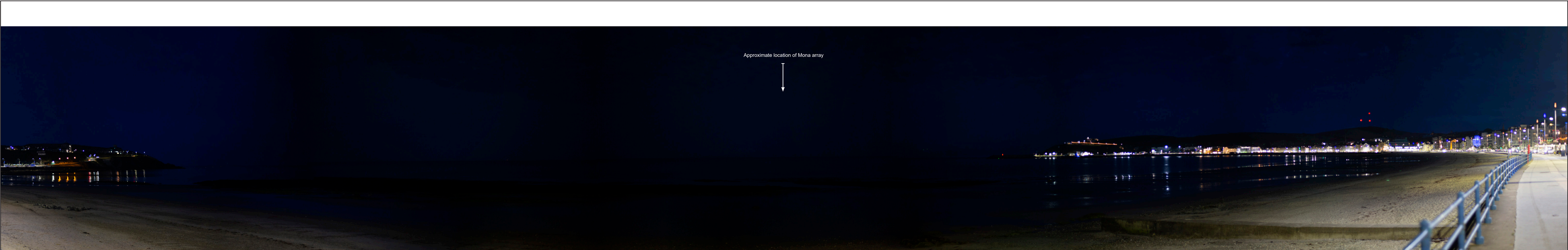
Figures

- Figure 38.4: Viewpoint 48 (Night): Llandudno Promenade – Wireline and Photomontage
- Figure 39.1: Viewpoint 49 (Day): Douglas Promenade, Isle of Man – Baseline photography
- Figure 39.2: Viewpoint 49 (Night): Douglas Promenade, Isle of Man – Baseline photography
- Figure 39.3: Viewpoint 49: Douglas Bay Promenade, Isle of Man – Wireline and Photomontage
- Figure 39.4: Viewpoint 49 (Night): Douglas Bay Promenade, Isle of Man – Wireline and Photomontage
- Figure 40.1: Viewpoint 51: Blackpool Tower – Baseline photography
- Figure 40.2: Viewpoint 51: Blackpool Tower – Wireline and Photomontage
- Figure 41.1: Viewpoint 52: Carnedd Dafydd, Eryri (Snowdonia) National Park – Baseline photography
- Figure 41.2: Viewpoint 52: Carnedd Dafydd, Eryri (Snowdonia) National Park – Wireline and Photomontage
- Figure 42.1: Viewpoint 53: Elidir Fawr – Baseline photography
- Figure 42.2: Viewpoint 53: Elidir Fawr, Eryri (Snowdonia) National Park – Wireline and Photomontage
- Figure 43.1: Viewpoint 54: Bridleway north of Golden Grove, Clwydian Range and Dee Valley National Landscape – Baseline photography
- Figure 43.2: Viewpoint 54: Bridleway north of Golden Grove or adjacent PRoW, Clwydian Range and Dee Valley National Landscape – Wireline and Photomontage
- Figure 44.1: Viewpoint 55: Trwyn Eilian (Point Lynas) – Baseline photography
- Figure 44.2: Viewpoint 55: Trwyn Eilian (Point Lynas), Isle of Anglesey National Landscape – Wireline and Photomontage
- Figure 45.1: Viewpoint 56: Caer y Twr on Holyhead Mountain – Baseline photography
- Figure 45.2: Viewpoint 56: Caer y Twr on Holyhead Mountain, Isle of Anglesey National Landscape – Wireline and Photomontage
- Figure 46.1: Viewpoint 57: Trwyn Cemlyn – Baseline photography
- Figure 46.2: Viewpoint 57: Trwyn Cemlyn, Isle of Anglesey National Landscape – Wireline and Photomontage








 < indicates the 180° field of view from the respective viewpoint



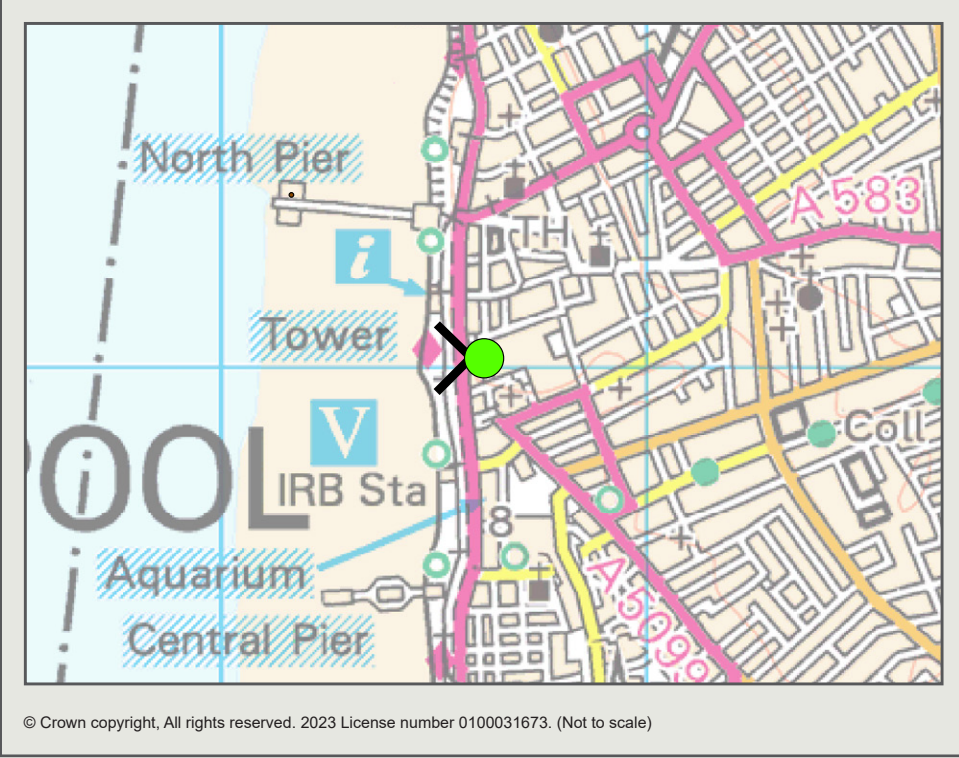
< indicates the 180° field of view from the respective viewpoint








Better image is not possible due to the perspex safety screen in place.

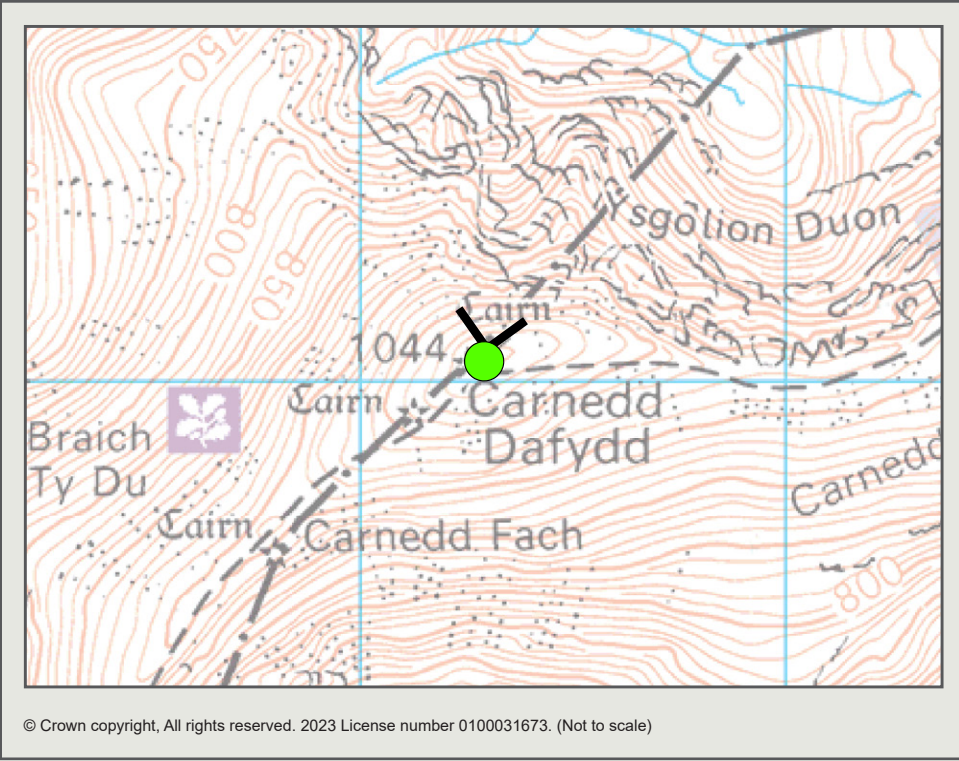


 < indicates the 180° field of view from the respective viewpoint

Viewpoint 51: Blackpool Tower (Approximate 180° Panorama, for context only)

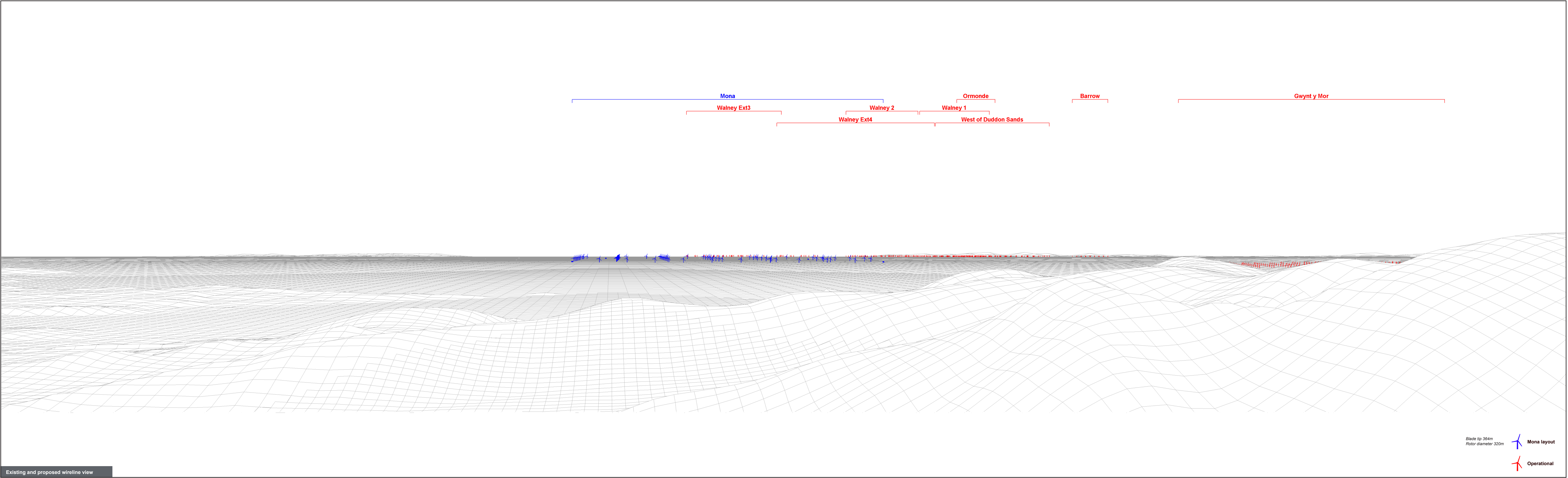
3999-0040-10





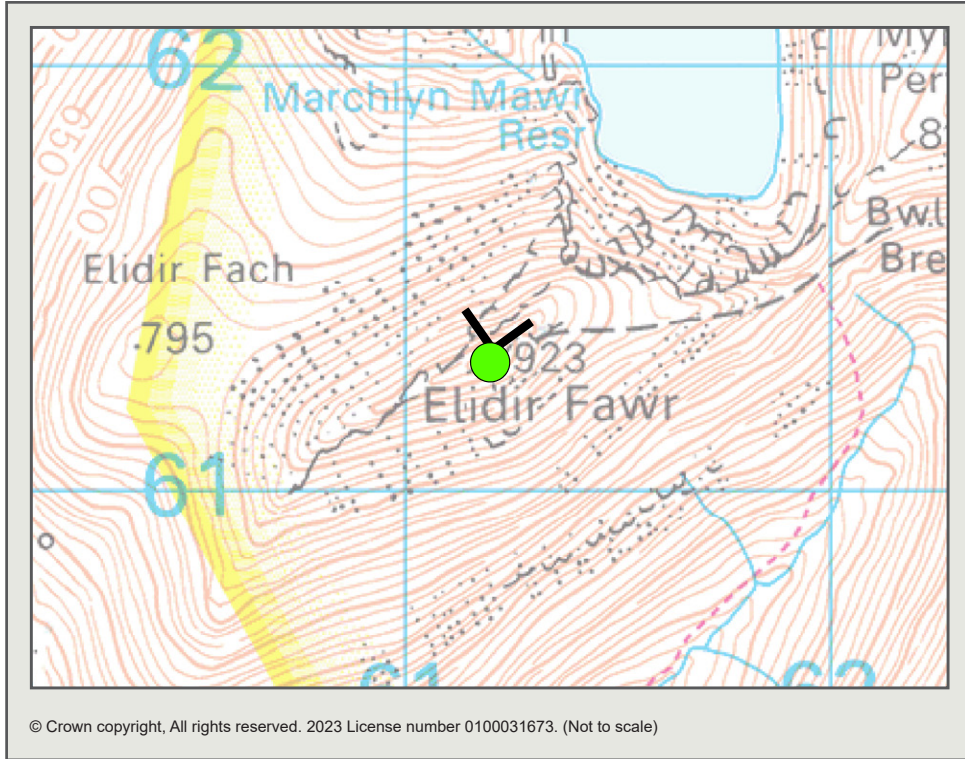
< indicates the 180° field of view from the respective viewpoint

Viewpoint 52: Carnedd Dafydd, Eryri (Snowdonia) National Park (Approximate 180° Panorama, for context only)





Approximate location of Mona array



< indicates the 180° field of view from the respective viewpoint

Viewpoint 53: Elidir Fawr, Eryri (Snowdonia) National Park (Approximate 180° Panorama, for context only)

3999-0040-10




Mona Offshore Wind Project
JSL3999

Date of photograph: 06/09/2023
OS Grid Ref: 261200, 361303

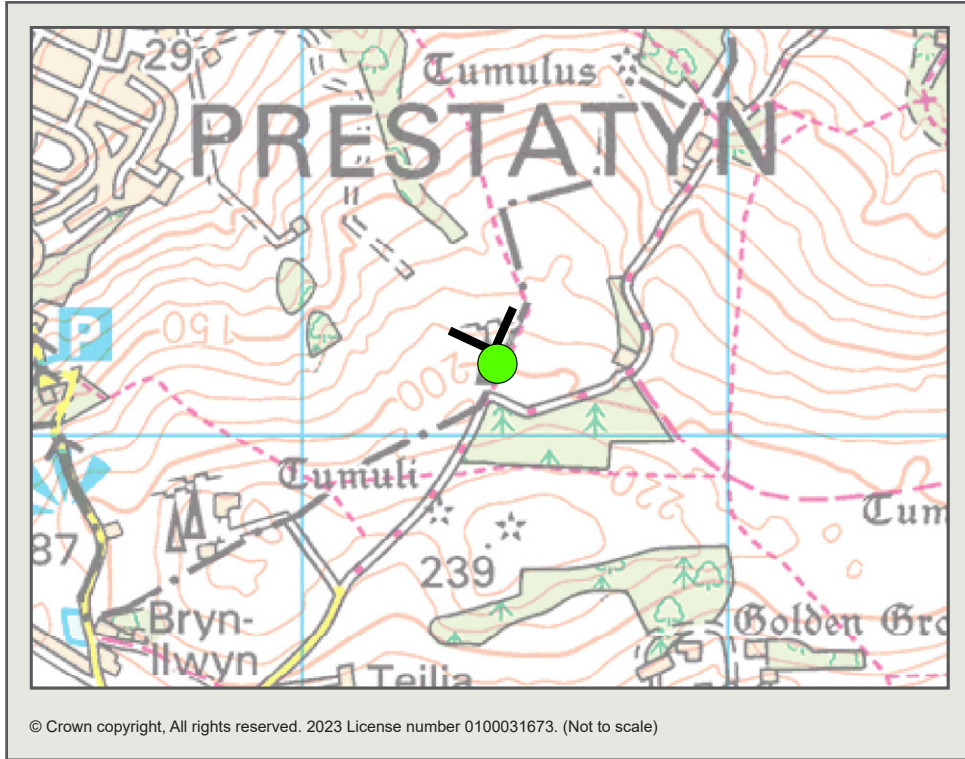
For context only

Baseline Photography
Vol 6 Annex 8.6 Figure 42.1

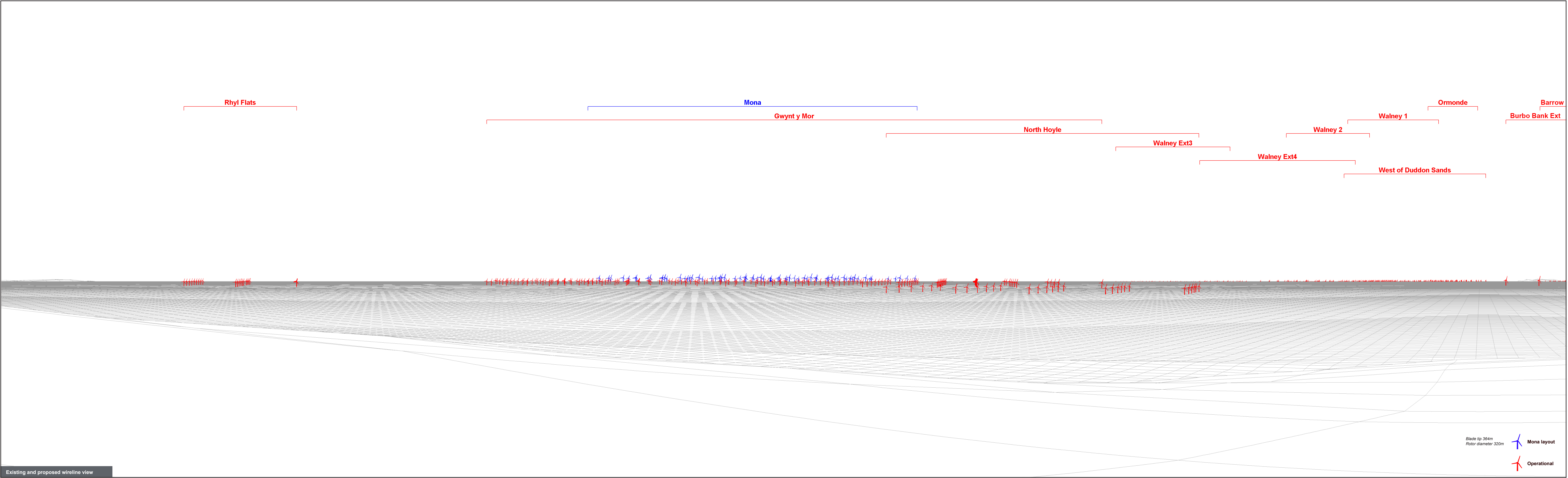


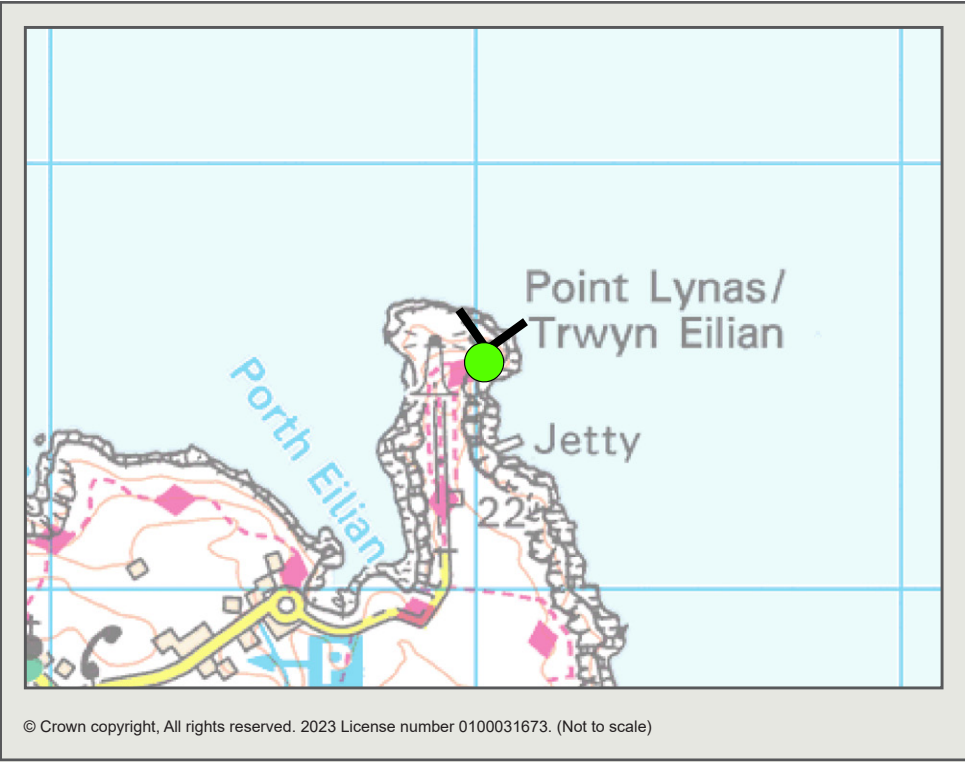


Approximate location of Mona array




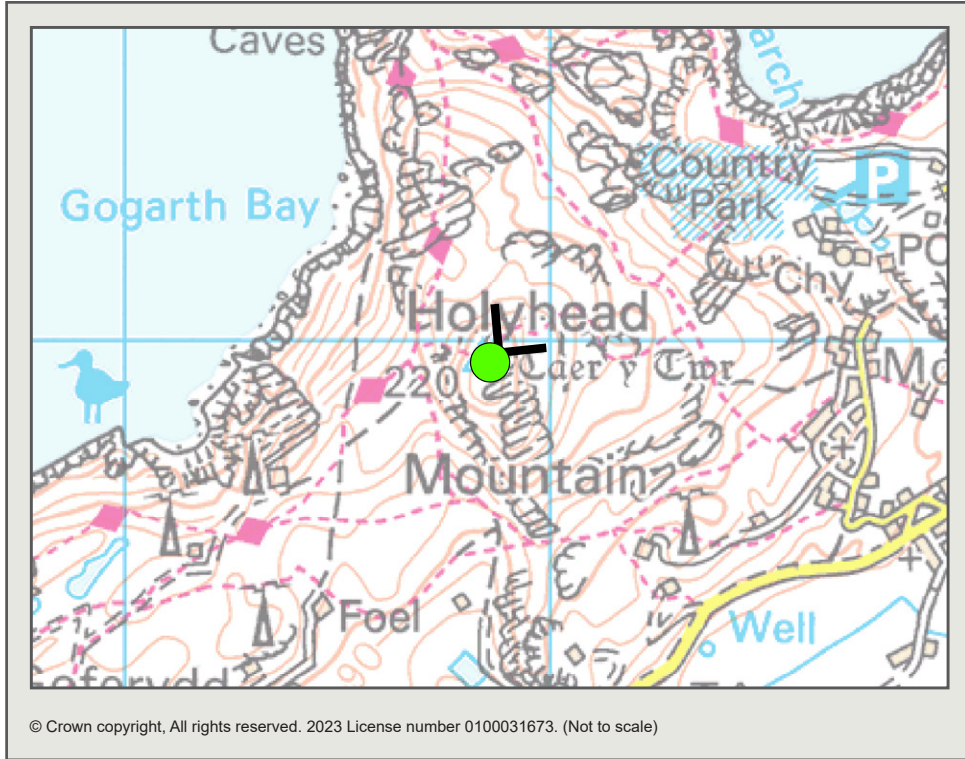

< indicates the 180° field of view from the respective viewpoint






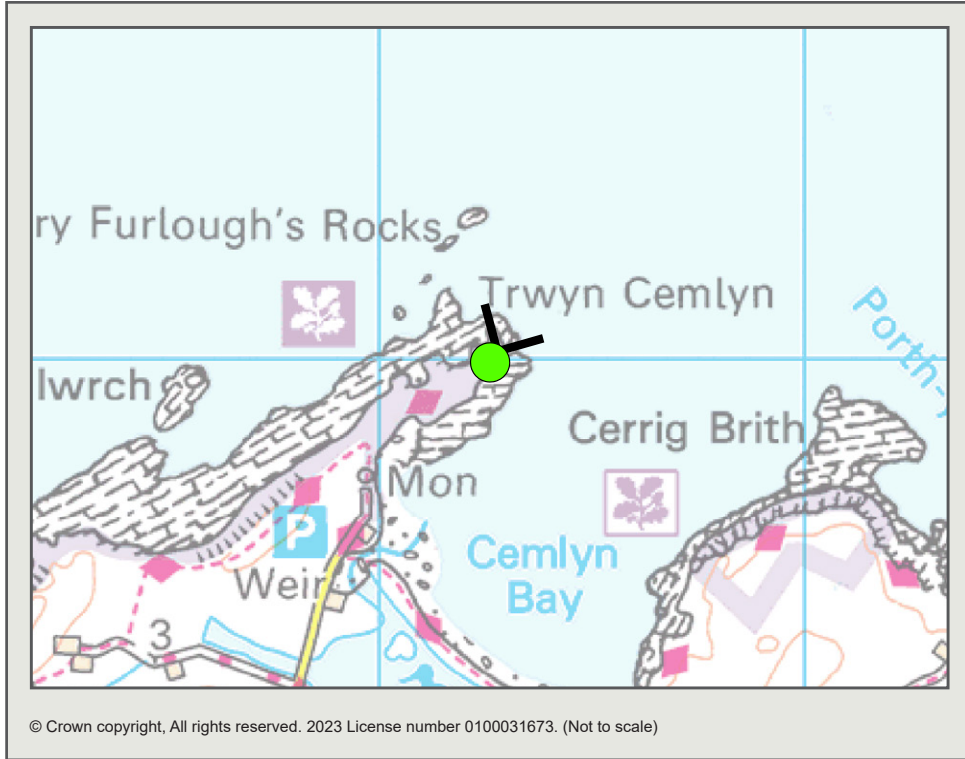

 < indicates the 180° field of view from the respective viewpoint





 < indicates the 180° field of view from the respective viewpoint





 < indicates the 180° field of view from the respective viewpoint

